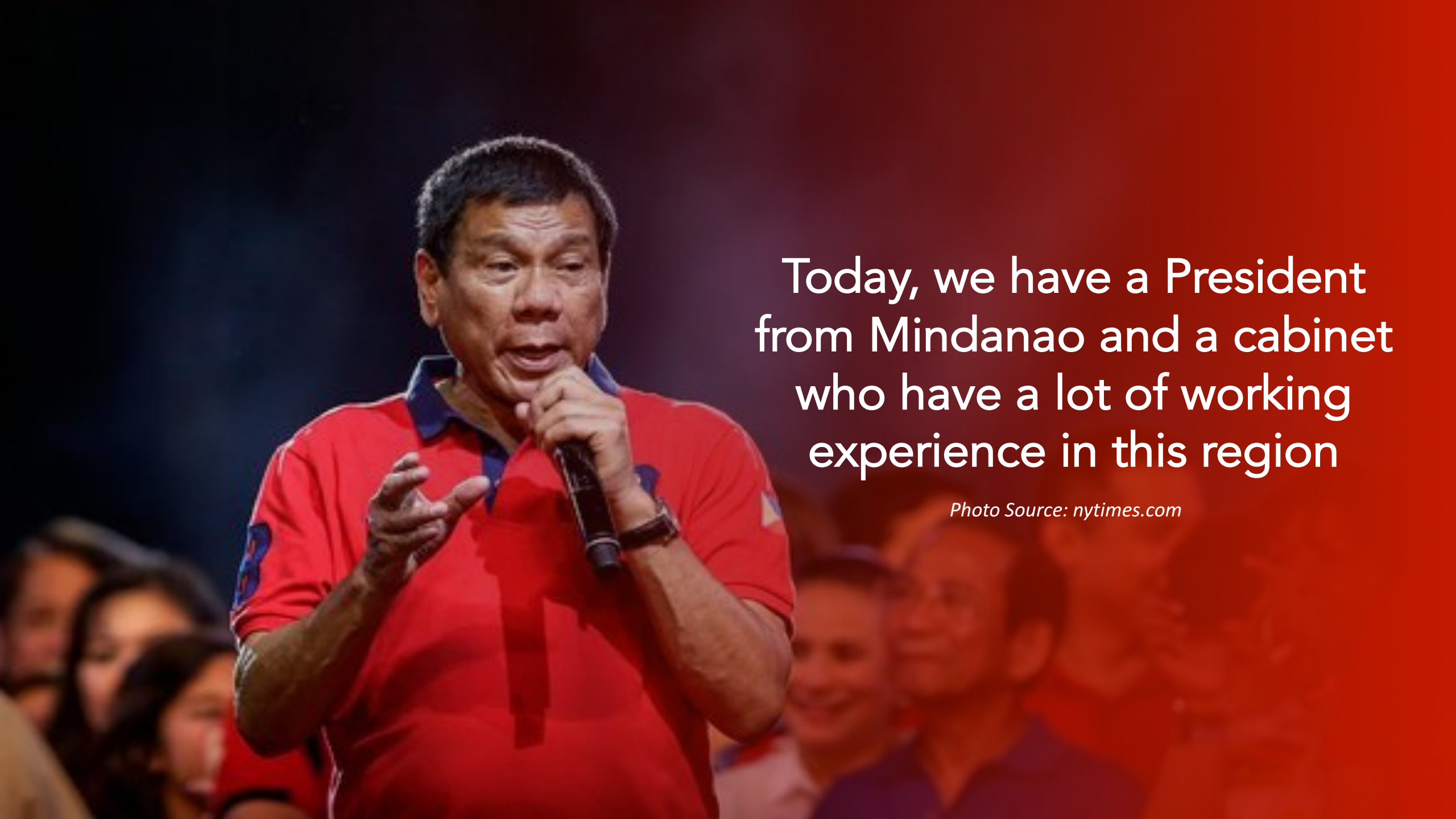


MINDANAO WILL BENEFIT FROM THE INFRASTRUCTURE PROGRAM

FINANCE SECRETARY CARLOS G. DOMINGUEZ
DIA DE LA CIUDAD DE ZAMBOANGA
FEBRUARY 26, 2018; ZAMBOANGA CITY





Today, we have a President from Mindanao and a cabinet who have a lot of working experience in this region

Photo Source: nytimes.com

This island of great promise will be the front and center of the massive infrastructure program being rolled out by the Duterte administration

Photo Source: ndbcnews.com



TAX REFORM FOR ACCELERATION AND INCLUSION

The first package of our comprehensive tax reform program passed late last year, along with complementary measures, is expected to raise

P128.8 billion in additional revenues





In the **ZAMBOANGA PENINSULA**, the Department of Public Works and Highways (DPWH) has a total of

754 ROAD PROJECTS

in the pipeline amounting to **23 BILLION PESOS FOR 2018**

ZAMBOANGA CITY BY-PASS ROAD PROJECT

A 36.77-kms by-pass road project which involves the Construction /Road Opening/ Improvement / Road Concreting of a 12-meter wide, 2-lane road with slope protection including the construction of 6 bridges.

**BUILD
BUILD
BUILD**



BCDA

www.build.gov.ph | #PartnersForChange | #BuildBuildBuild

PROJECT COST:

P 2.23 B

START:

2012

COMPLETION:

2018

On-going

MALITUBOG-MARIDAGAO IRRIGATION PROJECT PHASE II IN NORTH COTABATO AND MAGUINDANAO AREAS

Irrigate almost 10,000 hectares of land

Build
Build
Build



BCDA

www.build.gov.ph | #PartnersForChange | #BuildBuildBuild

PROJECT COST:

P 5.4 B

START:

2011

COMPLETION:

2019

Approved by NEDA Board

FLOOD RISK MANAGEMENT PROJECT IN CAGAYAN DE ORO

Protects 290 ha. area and 18,100 structures

**BUILD
BUILD
BUILD**



DPWH



BCDA

www.build.gov.ph | #PartnersForChange | #BuildBuildBuild

PROJECT COST:

P 8.55 B

START:

2018

COMPLETION:

2022

Detailed Engineering Design on-going

DAVAO CITY COASTAL ROAD

18.5 km coastal road (with bicycle lanes) that will start at Jct. Bago Aplaya, Matina Aplaya, Times Beach (Tulip Drive), Roxas Avenue to Sta. Ana Wharf toward R. Castillo Street.

**BUILD
BUILD
BUILD**



www.build.gov.ph | #PartnersForChange | #BuildBuildBuild

PROJECT COST:

P 19.80 B

START:

2017

COMPLETION:

2022

On-going

MINDANAO LOGISTICS INFRASTRUCTURE NETWORK (MLIN)

Construction / improvement of 2,567 km road network
in Northern Mindanao, Davao, SOCCSKSARGEN and
CARAGA Regions.

**BUILD
BUILD
BUILD**



BCDA

www.build.gov.ph | #PartnersForChange | #BuildBuildBuild

PROJECT COST: P 98.15 B

START: 2015

COMPLETION: 2019

On-going

IMPROVING GROWTH CORRIDORS IN MINDANAO ROAD SECTOR PROJECT

Construction / improvement of 276.5 km road network in Zamboanga del Norte, Zamboanga del Sur and Zamboanga Sibugay provinces.

**BUILD
BUILD
BUILD**



BCDA

www.build.gov.ph | #PartnersForChange | #BuildBuildBuild

PROJECT COST:

P 21.19 B

START:

2018

COMPLETION:

2020

Approved by NEDA Board

PANGUIL BAY BRIDGE

3.48-km bridge connecting Tangub City, Misamis Occidental and Tubod, Lanao del Norte. Travel time will be reduced from 2.5 hours to 10 minutes.

**BUILD
BUILD
BUILD**



DPWH



BCDA

www.build.gov.ph | #PartnersForChange | #BuildBuildBuild

PROJECT COST: P 4.86 B (\$97.2M)

START: 2018

COMPLETION: 2021

Final Conceptual Design for concurrence of Korea Export and Import Bank

MINDANAO RAILWAY PROJECT

a 1,500-kilometer rail system. This system will have an 830-kilometer circumferential component and 700 kilometers of branch or spur lines

**BUILD
BUILD
BUILD**

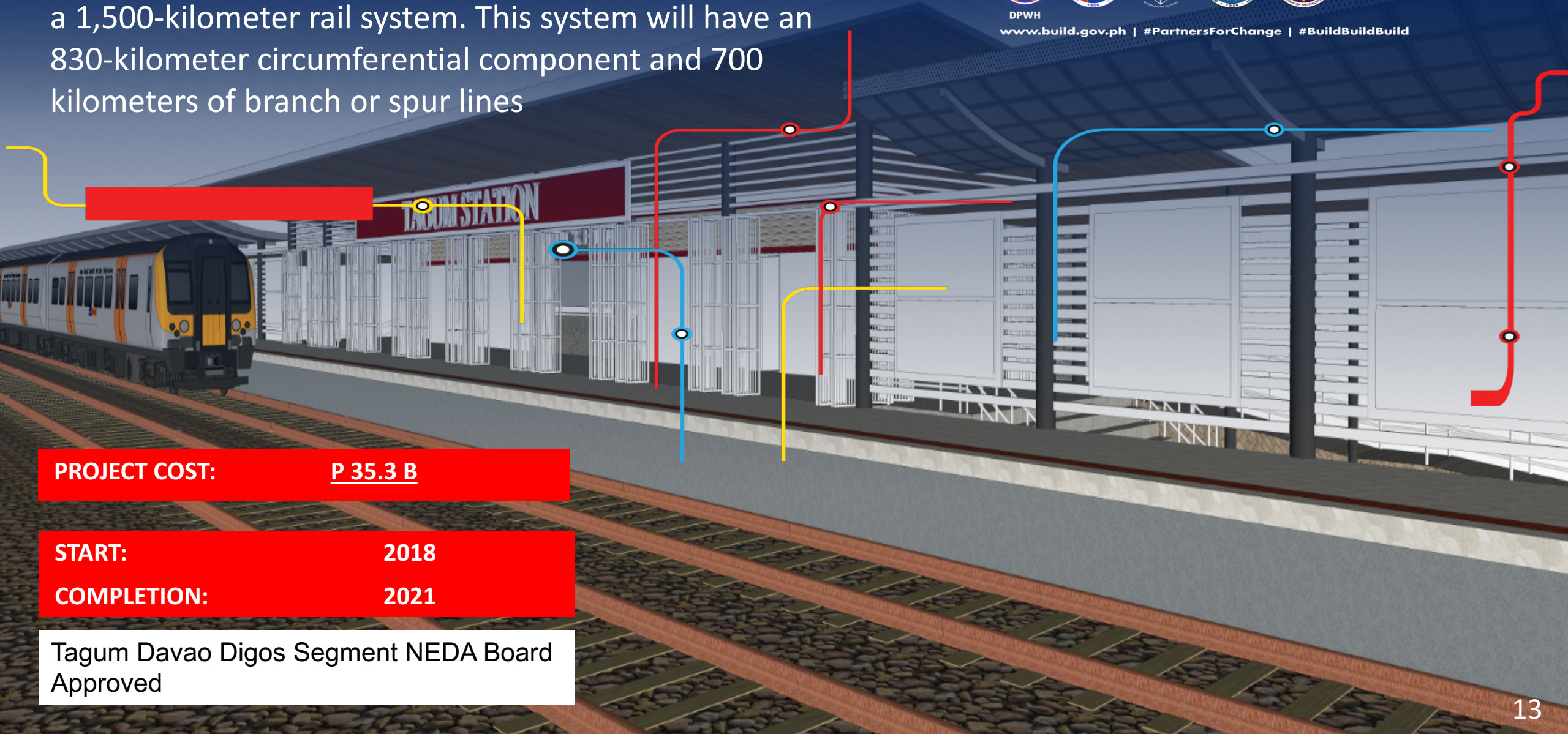


DPWH



BCDA

www.build.gov.ph | #PartnersForChange | #BuildBuildBuild



PROJECT COST: P 35.3 B

START: 2018

COMPLETION: 2021

Tagum Davao Digos Segment NEDA Board Approved



BUILD

BUILD

BUILD

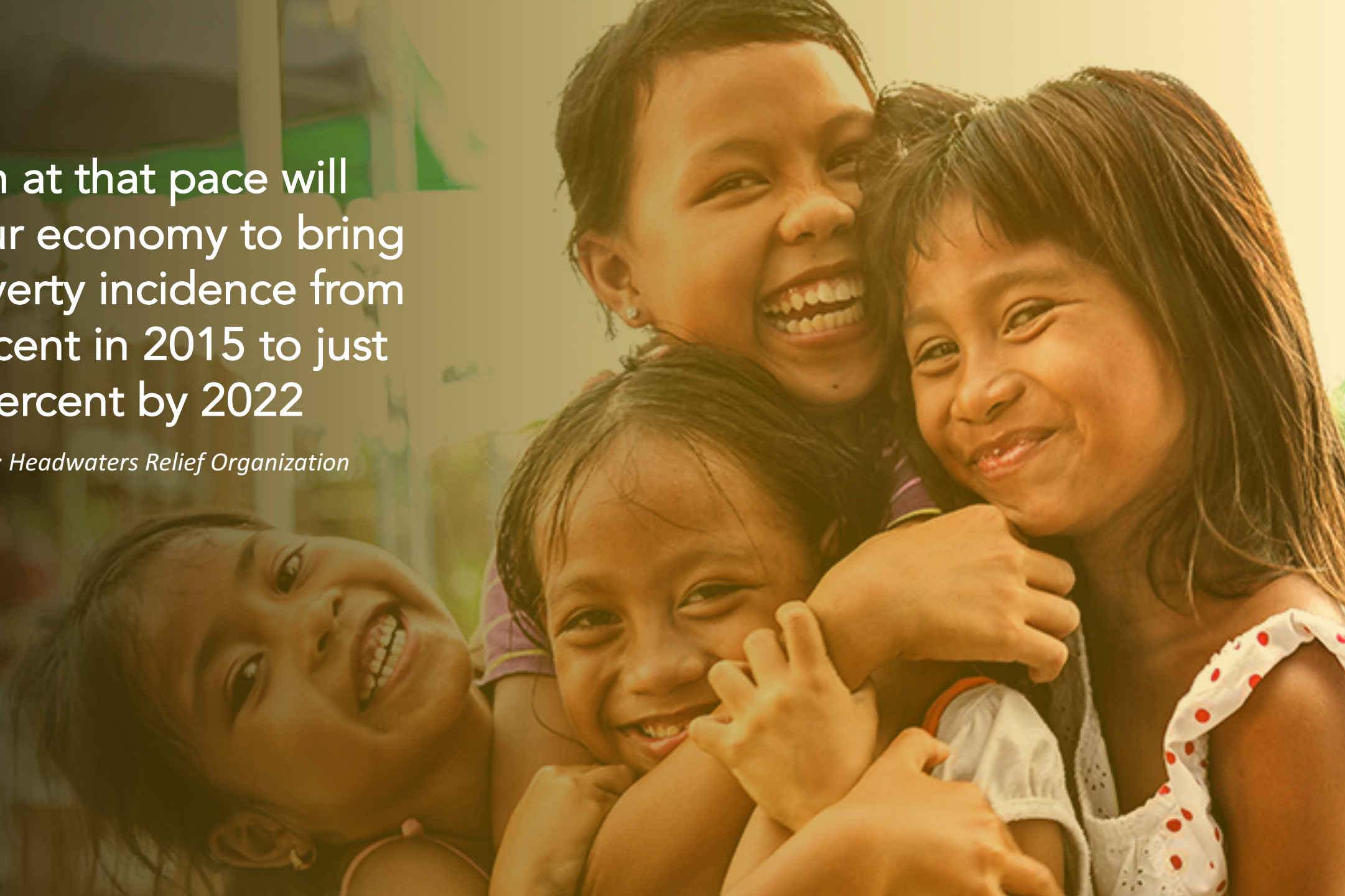
**MORE RAILWAYS,
MASS URBAN TRANSPORT,
AIRPORTS AND SEAPORTS**


**MORE BRIDGES AND
ROADS**

**NEW AND BETTER
CITIES**

Growth at that pace will
enable our economy to bring
down poverty incidence from
21.6 percent in 2015 to just
14 percent by 2022

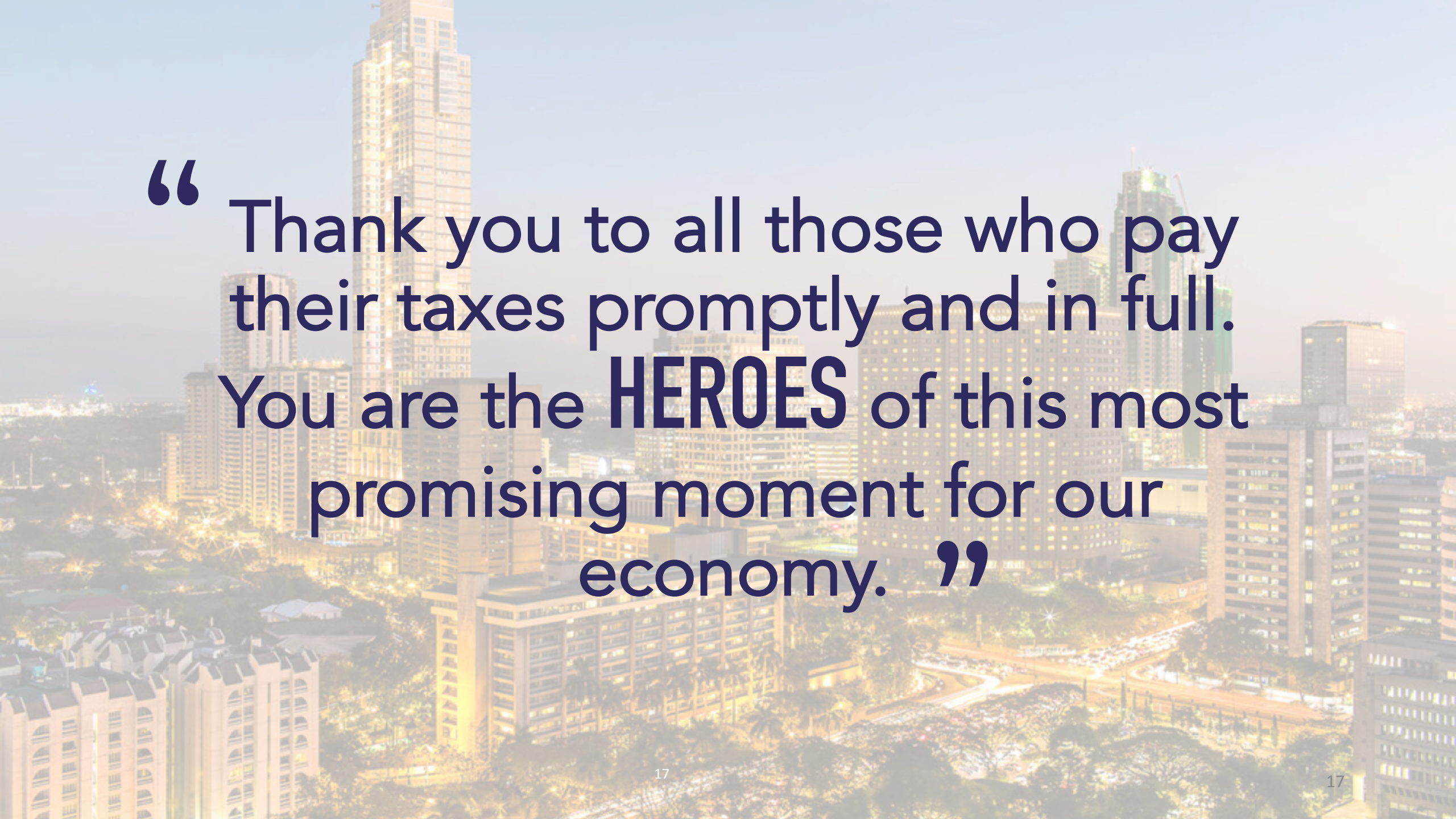
Photo Source: Headwaters Relief Organization



A group of women and children in Marawi are shown holding signs that say "Peace" and "MARAWI". They are also making peace signs with their hands. The background features a large white dome, likely a mosque, under a blue sky with clouds. The scene is outdoors, possibly in a public square or market area.

A Bangon Marawi
Comprehensive Recovery
and Rehabilitation Plan is
now in its final stages of
formulation.

Photo Source: Manila Bulletin News



“ Thank you to all those who pay their taxes promptly and in full. You are the **HEROES** of this most promising moment for our economy. ”

MINDANAO WILL BENEFIT FROM THE INFRASTRUCTURE PROGRAM

FINANCE SECRETARY CARLOS G. DOMINGUEZ
DIA DE LA CIUDAD DE ZAMBOANGA
FEBRUARY 26, 2018; ZAMBOANGA CITY

